


Republic of the Philippines
DEPARTMENT OF PUBLIC WORKS AND HIGHWAYS
OFFICE OF THE SECRETARY
Manila

097. 13 D PWH
04-13-2016

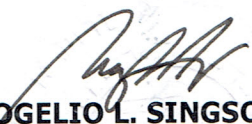
07 APR 2016

DEPARTMENT ORDER)
)
)
NO. 81)
Series of 2016 *04.13.16*)


SUBJECT: Integration of Luzon Avenue and its Service Roads into the National Road Network of Quezon City 1st DEO


Pursuant to the provision of Section 5, item (i) of Executive Order No. 124, dated 30 January 1987, authorizing the DPWH to classify roads and highways into national, provincial, city, and barangay roads, the following components of Luzon Avenue under the jurisdiction of Quezon City 1st District Engineering Office (DEO) in the National Capital Region (NCR), are hereby declared as National Roads, to wit:

Section ID	Name of Road Segments	Limits	Length (m)
1. S05624LZ	Luzon Avenue North Bound	Capitol Hills Drive to Congressional Ave. Ext.	1251
2. S05625LZ	Luzon Avenue South Bound	Congressional Ave. Ext. to Tandang Sora	1047
3. S05626LZ	Luzon Avenue Service Rd. 1	Commonwealth Ave. (SB) to Luzon Avenue Main	403
4. S05627LZ	Luzon Avenue Service Rd. 2	Luzon Avenue Main to Commonwealth Ave. (SB)	252
5. S05628LZ	Luzon Avenue Service Rd. 3	Commonwealth Ave. (NB) to Luzon Ave. Main (SB)	162
6. S05629LZ	Luzon Avenue Service Rd. 4	Luzon Avenue Main (NB) to Commonwealth Ave. (NB)	137
7. S05630LZ	Luzon Avenue U-Turn Slot	Luzon Avenue Service Road 4 to Luzon Avenue Service Road 3	77
Total Length			3,329m.


ROGELIO L. SINGSON
Secretary

4.1.5/HVM/ROP

Department of Public Works and Highways
Office of the Secretary



WIN6Q40382