

LEGEND :

- Vehicle Routes
- Detour and Directional Signs
- Traffic Enforcers
- Project Site

Vehicles coming from the east going to west bound to Mabuhay road

-Vehicles traveling along Digos - Makar road coming from east going to west bound should turn right to Aparente St./ Leon Lido St. and turn left to Salvani St./ Yumang St. to get to Mabuhay road



PREPARED BY:
VICENTE T. LAO CONSTRUCTION
Contractor

PROJECT NAME AND LOCATION:
GENERAL SANTOS CITY UNDERPASS/INTERCHANGES
(MABUHAY-BULAKONG ROAD AND DIGOS-MAKAR
ROAD INTERCHANGE) PACKAGE 1
GENERAL SANTOS CITY

SHEET CONTENTS:
PROPOSED TRAFFIC MANAGEMENT
PLAN



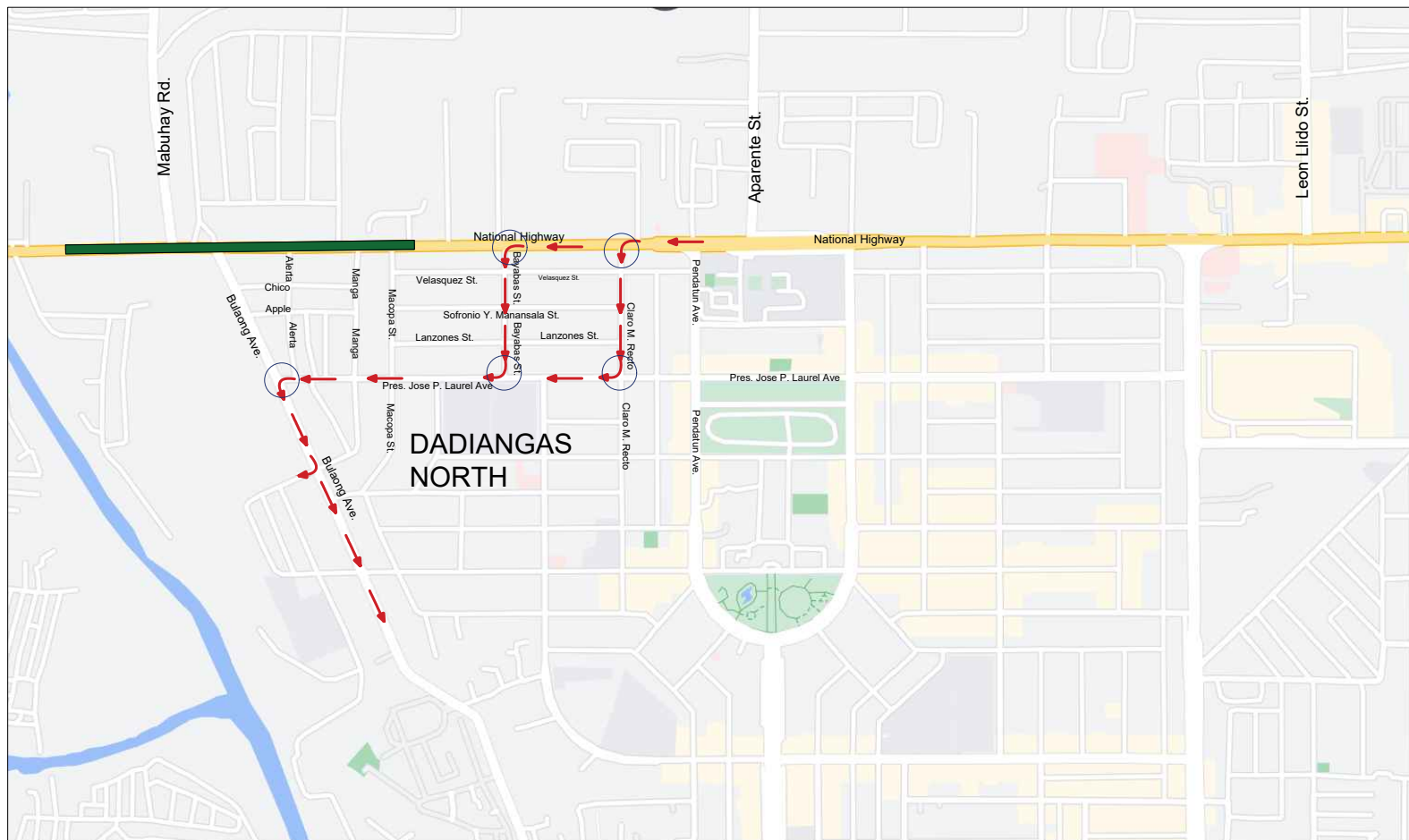

REPUBLIC OF THE PHILIPPINES
PUBLIC SAFETY OFFICE
GENERAL SANTOS CITY

CHECKED BY:
LT. COL DOMINADOR PALGAN JR
CHIEF, PNP TRAFFIC ENFORCEMENT UNIT, GSCPO

CHECKED BY:
MYLEN S. GECOSALA
ENGINEER IV

RECOMMENDED BY:
RIZA MARIE T. PACHES
ASSISTANT DEPARTMENT HEAD

SHEET NO.:
1
9



LEGEND :

- Vehicle Routes
- Detour and Directional Signs
- Traffic Enforcers
- Project Site

Vehicles coming from the west going to east bound to City Proper

- Vehicles coming from the west going to east bound to City Proper may **go straight utilizing the outer lane of Digos - Makar road** or **turn right to Eusebio Bulaong Avenue** and **turn left to President Jose P. Laurel Avenue** to get to the city proper.



PREPARED BY:
VICENTE T. LAO CONSTRUCTION
Contractor

PROJECT NAME AND LOCATION:
GENERAL SANTOS CITY UNDERPASS/INTERCHANGES
(MABUHAY-BULACONG ROAD AND DIGOS-MAKAR
ROAD INTERCHANGE) PACKAGE 1
GENERAL SANTOS CITY

SHEET CONTENTS:
PROPOSED TRAFFIC MANAGEMENT
PLAN




REPUBLIC OF THE PHILIPPINES
PUBLIC SAFETY OFFICE
GENERAL SANTOS CITY

CHECKED BY:
LT. COL. DOMINADOR PALGAN JR.
CHIEF, PNP TRAFFIC ENFORCEMENT UNIT, GSCPO

CHECKED BY:
MYLEN S. GECOSALA
ENGINEER IV

RECOMMENDED BY:
RIZA MARIE T. PACHES
ASSISTANT DEPARTMENT HEAD

SHEET NO.:
2
9



LEGEND :

- Vehicle Routes
- Detour and Directional Signs
- Traffic Enforcers
- Project Site

Vehicles coming from the west going to east bound to City Proper

- Vehicles coming from the west going to east bound to City Proper may **go straight utilizing the outer lane of Digos - Makar road** or **turn right to Eusebio Bulaong Avenue** and **turn left to President Jose P. Laurel Avenue** to get to the city proper.



PREPARED BY:
VICENTE T. LAO CONSTRUCTION
Contractor

PROJECT NAME AND LOCATION:
GENERAL SANTOS CITY UNDERPASS/INTERCHANGES
(MABUHAY-BULACONG ROAD AND DIGOS-MAKAR
ROAD INTERCHANGE) PACKAGE 1
GENERAL SANTOS CITY

SHEET CONTENTS:
PROPOSED TRAFFIC MANAGEMENT
PLAN



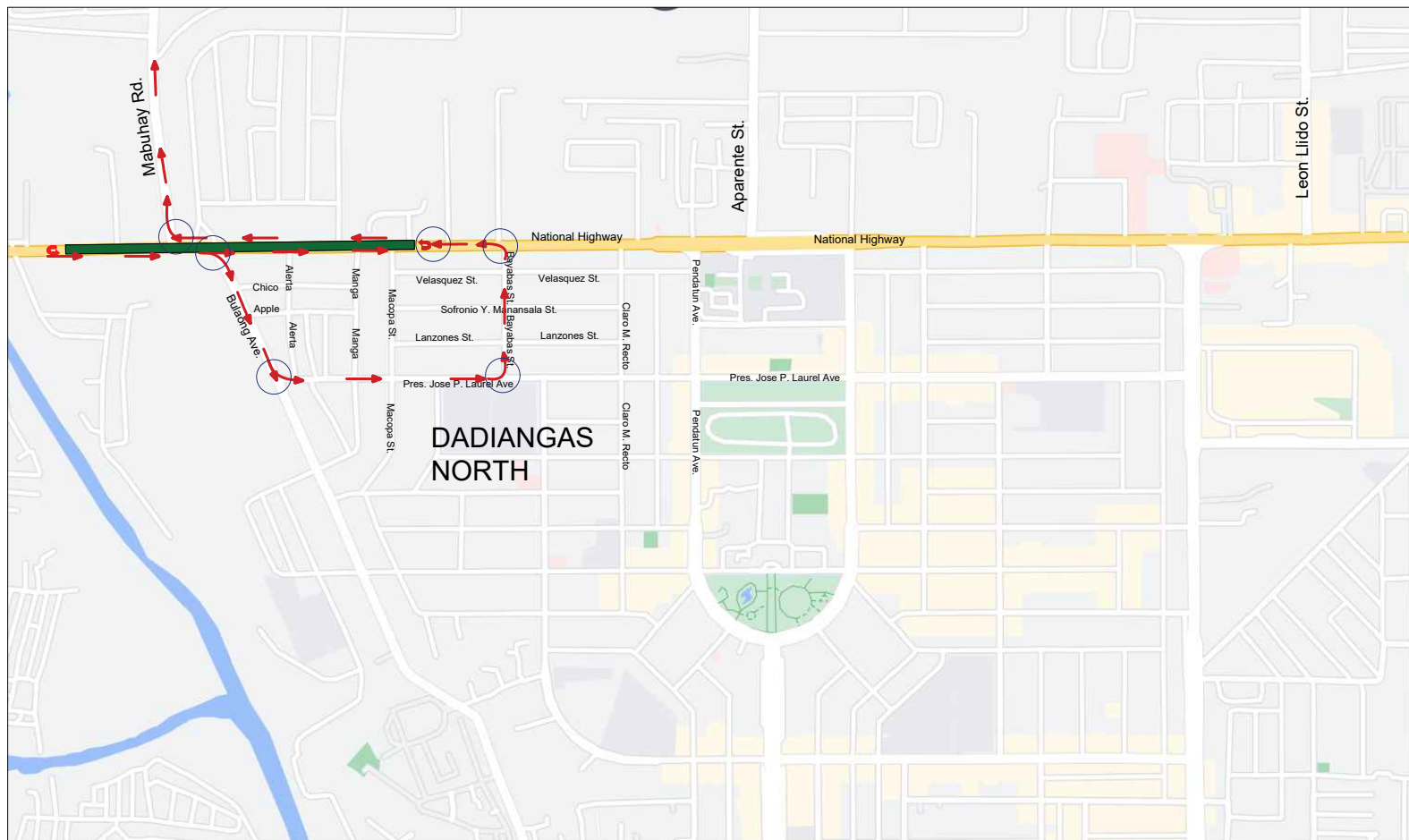

REPUBLIC OF THE PHILIPPINES
PUBLIC SAFETY OFFICE
GENERAL SANTOS CITY

CHECKED BY:
LT. COL. DOMINADOR PALGAN JR.
CHIEF, PNP TRAFFIC ENFORCEMENT UNIT, GSCPO

CHECKED BY:
MYLEN S. GECOSALA
ENGINEER IV

RECOMMENDED BY:
RIZA MARIE T. PACHES
ASSISTANT DEPARTMENT HEAD

SHEET NO.:
3
9



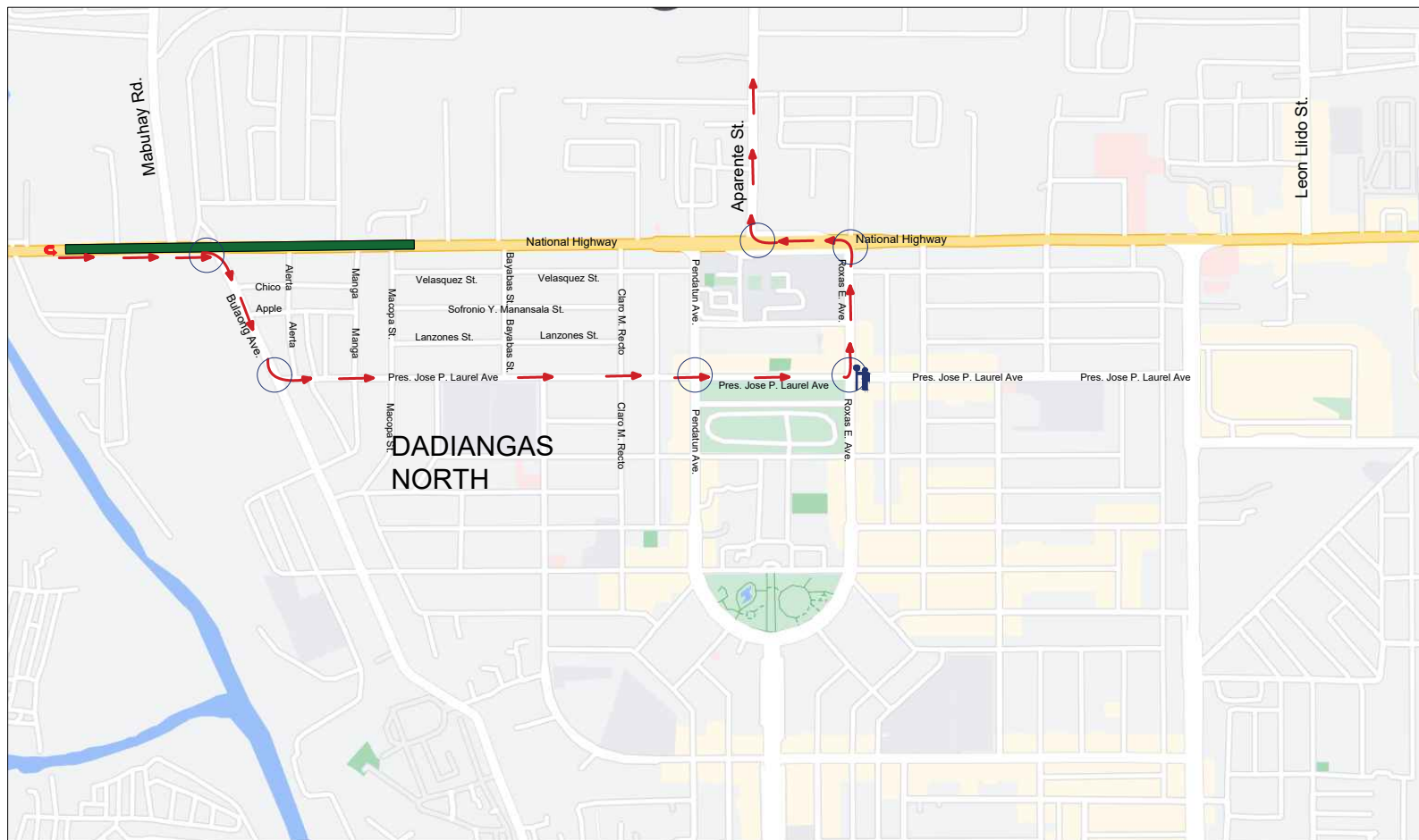

LEGEND :

- Vehicle Routes
- Detour and Directional Signs
- Traffic Enforcers
- Project Site

Vehicles coming from the west going to north bound to Mabuhay road

- Vehicles travelling along Digos - Makar road bound to Mabuhay road may go straight utilizing the **outer lane of Digos - Makar road** and **take the provided U-turn slot** for the project or **turn right to Eusebio Bulaong Avenue, turn left to President P. Laurel Avenue, turn left to Bayabas Street, turn left to Digos - Makar Road and turn right to Mabuhay road.**

| | | | | | | | | |
|--|--|---|--|---|---|--|---|----------------------------------|
|  Vicente T. Lao Construction Contractor | PREPARED BY: VICENTE T. LAO CONSTRUCTION Contractor | PROJECT NAME AND LOCATION: GENERAL SANTOS CITY UNDERPASS/INTERCHANGES (MABUHAY-BULAONG ROAD AND DIGOS-MAKAR ROAD INTERCHANGE) PACKAGE 1 GENERAL SANTOS CITY | SHEET CONTENTS: PROPOSED TRAFFIC MANAGEMENT PLAN |  REPUBLIC OF THE PHILIPPINES PUBLIC SAFETY OFFICE GENERAL SANTOS CITY | CHECKED BY: <u>LT. COL DOMINADOR PALGAN JR</u> CHIEF, PNP TRAFFIC ENFORCEMENT UNIT, GSCPO | CHECKED BY: <u>MYLEN S. GECOSALA</u> ENGINEER IV | RECOMMENDED BY: <u>RIZA MARIE T. PACHES</u> ASSISTANT DEPARTMENT HEAD | SHEET NO.: <div>4 9</div> |
|--|--|---|--|---|---|--|---|----------------------------------|



LEGEND :

- Vehicle Routes
- Detour and Directional Signs
- Traffic Enforcers
- Project Site

Vehicles coming from the west going to north bound to City Heights

- Vehicles coming from the west going to north bound to City Heights may go straight utilizing the **outer lane of Digos - Makar road** and **turn right to Eusebio Bulaong Avenue**, **turn left to President P. Laurel Avenue**, **turn left to Roxas Avenue**, **turn left to Digos - Makar Road** and **turn right to Aparente Street** to get to City Heights



PREPARED BY:
VICENTE T. LAO CONSTRUCTION
Contractor

PROJECT NAME AND LOCATION:
GENERAL SANTOS CITY UNDERPASS/INTERCHANGES
(MABUHAY-BULAKANG ROAD AND DIGOS-MAKAR
ROAD INTERCHANGE) PACKAGE 1
GENERAL SANTOS CITY

SHEET CONTENTS:
PROPOSED TRAFFIC MANAGEMENT
PLAN



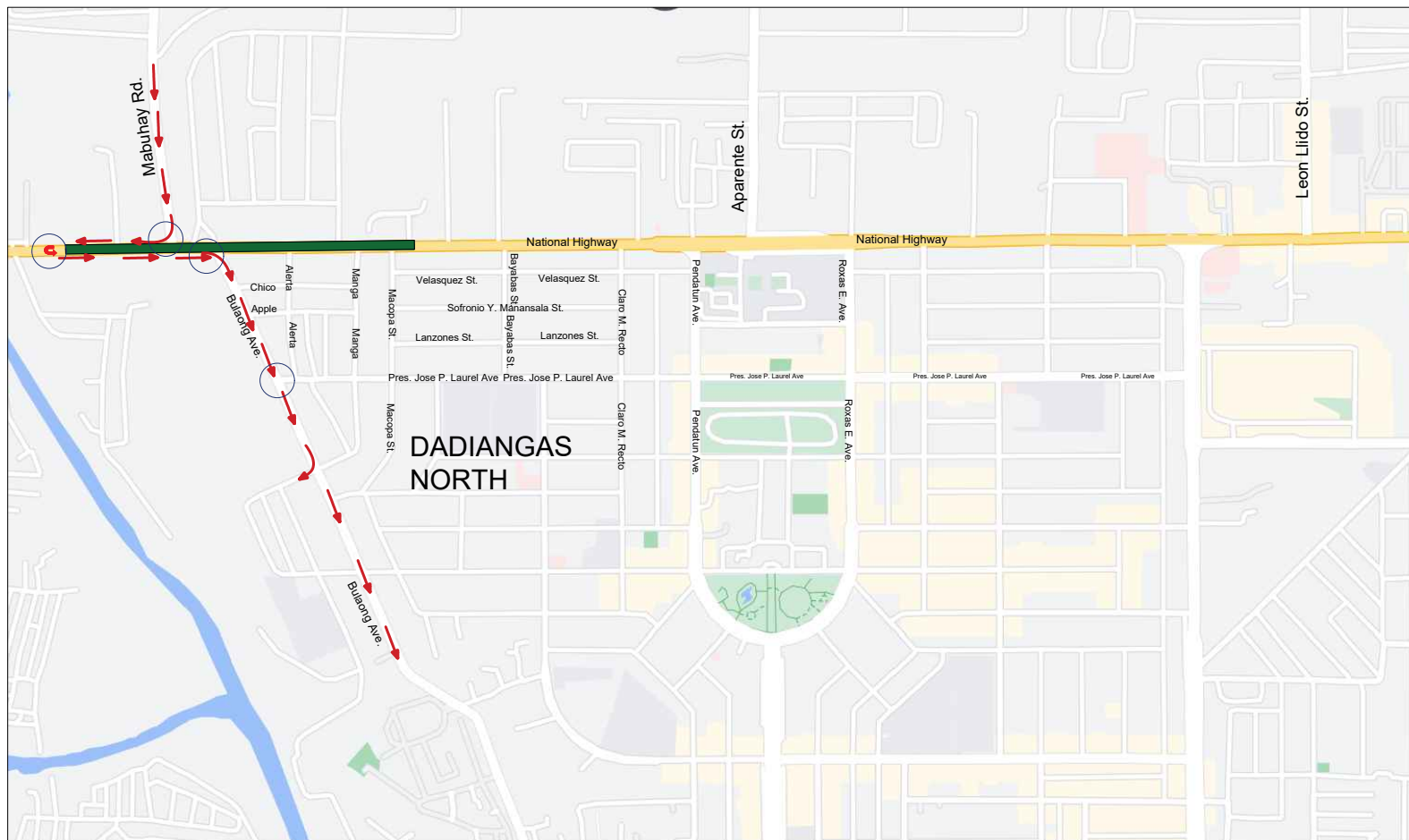

REPUBLIC OF THE PHILIPPINES
PUBLIC SAFETY OFFICE
GENERAL SANTOS CITY

CHECKED BY:
LT. COL DOMINADOR PALGAN JR
CHIEF, PNP TRAFFIC ENFORCEMENT UNIT, GSCPO

CHECKED BY:
MYLEN S. GECOSALA
ENGINEER IV

RECOMMENDED BY:
RIZA MARIE T. PACHES
ASSISTANT DEPARTMENT HEAD

SHEET NO.:
5
9



LEGEND :

- Vehicle Routes
- Detour and Directional Signs
- Traffic Enforcers
- Project Site

Vehicles travelling along Mabuhay road going to Eusebio Bulaong Avenue

- Vehicles travelling along Mabuhay road going to Eusebio Bulaong Avenue should **take right turn to Digos - Makar Road** and **take the provided U-turn slot** for the project to get to the east bound of the Digos - Makar road and **turn right to Eusebio Bulaong Avenue**.



PREPARED BY:
VICENTE T. LAO CONSTRUCTION
Contractor

PROJECT NAME AND LOCATION:
GENERAL SANTOS CITY UNDERPASS/INTERCHANGES
(MABUHAY-BULANG ROAD AND DIGOS-MAKAR
ROAD INTERCHANGE) PACKAGE 1
GENERAL SANTOS CITY

SHEET CONTENTS:
**PROPOSED TRAFFIC MANAGEMENT
PLAN**



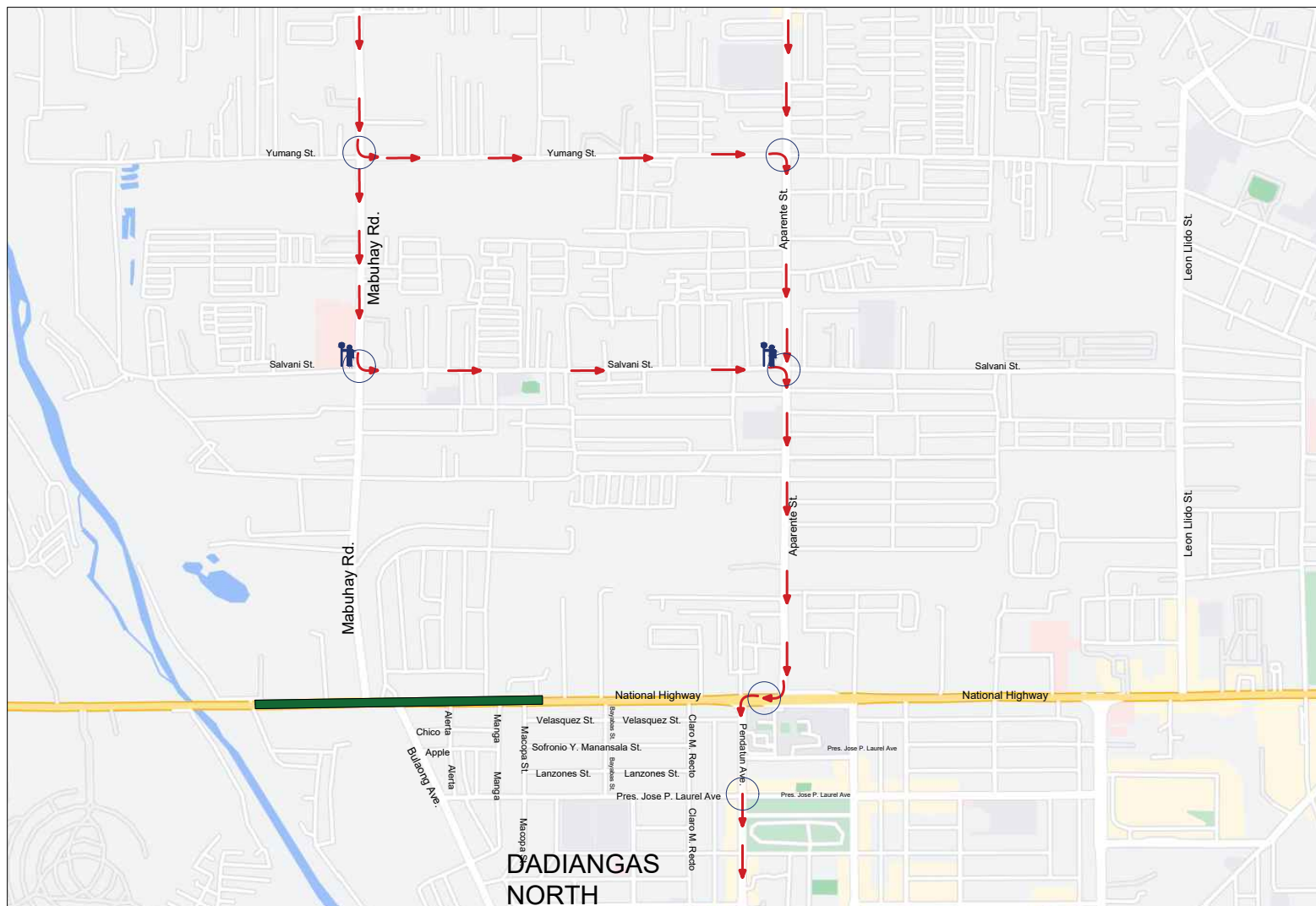

REPUBLIC OF THE PHILIPPINES
PUBLIC SAFETY OFFICE
GENERAL SANTOS CITY

CHECKED BY:
LT. COL DOMINADOR PALGAN JR
CHIEF, PNP TRAFFIC ENFORCEMENT UNIT, GSCPO

CHECKED BY:
MYLEN S. GECOSALA
ENGINEER IV

RECOMMENDED BY:
RIZA MARIE T. PACHES
ASSISTANT DEPARTMENT HEAD

SHEET NO.:
6
9



LEGEND :

- Vehicle Routes
- Detour and Directional Signs
- Traffic Enforcers
- Project Site

Vehicles travelling along Mabuhay road going to General Santos City Plaza

- Vehicles travelling along Mabuhay road going to **General Santos City Plaza** should **turn left to Yumang Street / Salvani Street** and **turn right to Aparente Street** crossing the Digos - Makar road to get to Pendatun Avenue and General Santos City Plaza.



PREPARED BY:
VICENTE T. LAO CONSTRUCTION
Contractor

PROJECT NAME AND LOCATION:
GENERAL SANTOS CITY UNDERPASS/INTERCHANGES
(MABUHAY-BULAKONG ROAD AND DIGOS-MAKAR
ROAD INTERCHANGE) PACKAGE 1
GENERAL SANTOS CITY

SHEET CONTENTS:
PROPOSED TRAFFIC MANAGEMENT
PLAN



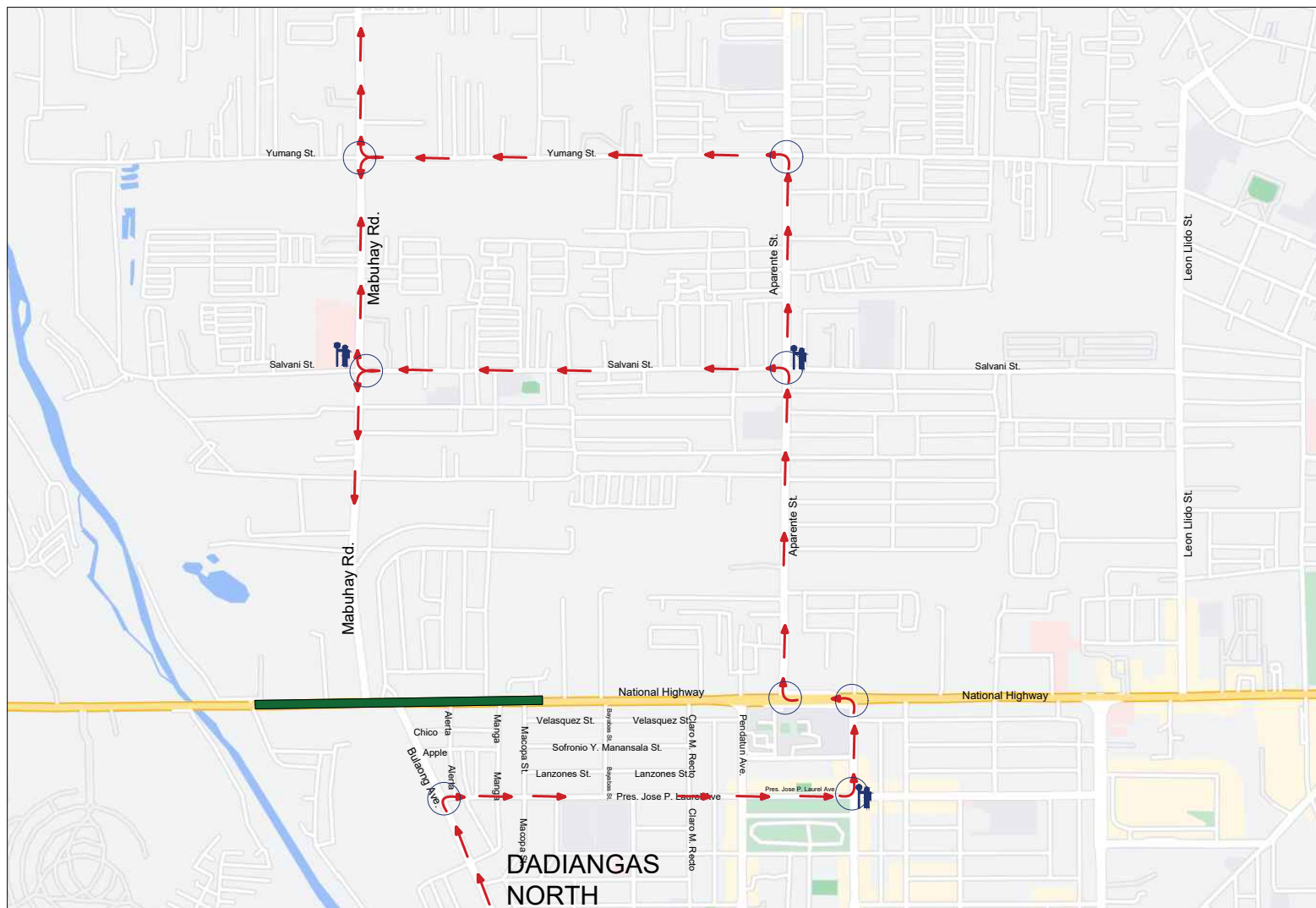

REPUBLIC OF THE PHILIPPINES
PUBLIC SAFETY OFFICE
GENERAL SANTOS CITY

CHECKED BY:
L.T. COL DOMINADOR PALGAN JR
CHIEF, PNP TRAFFIC ENFORCEMENT UNIT, GSCPO

CHECKED BY:
MYLEN S. GECOSALA
ENGINEER IV

RECOMMENDED BY:
RIZA MARIE T. PACHES
ASSISTANT DEPARTMENT HEAD

SHEET NO.:
7
9



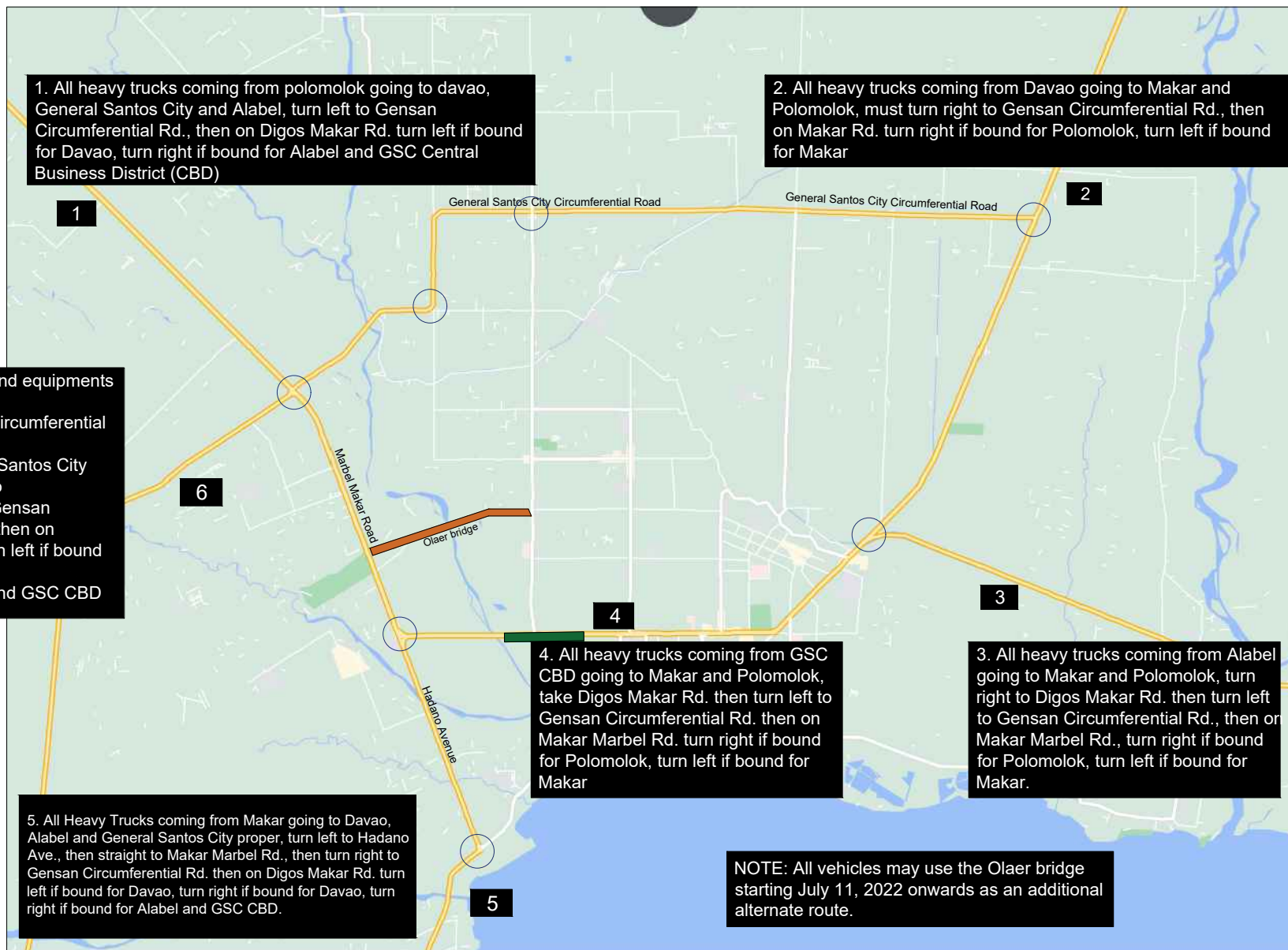

LEGEND :

- Vehicle Routes
- Detour and Directional Signs
- Traffic Enforcers
- Project Site

Vehicles travelling along Eusebio Bulaong Avenue going to Mabuhay road

- Vehicles travelling along Eusebio Bulaong Avenue going to Mabuhay road should **turn right to President Jose P. Laurel Avenue, left to Bayabas Street, left to Digos - Makar road** utilizing the outer lane and **turn right to Mabuhay road** or **turn right to President Jose P. Laurel Avenue, left to Roxas Avenue, left to Digos - Makar road, turn right to Aparente Street, and turn left to Salvani Street / Yumang Street**

| | | | | | | | | |
|--|---|--|--|---|--|---|--|----------------------|
|  VICENTE T. LAO CONSTRUCTION Contractor | PREPARED BY: VICENTE T. LAO CONSTRUCTION Contractor | PROJECT NAME AND LOCATION: GENERAL SANTOS CITY UNDERPASS/INTERCHANGES (MABUHAY-BULACONG ROAD AND DIGOS-MAKAR ROAD INTERCHANGE) PACKAGE 1 GENERAL SANTOS CITY | SHEET CONTENTS: PROPOSED TRAFFIC MANAGEMENT PLAN |  REPUBLIC OF THE PHILIPPINES PUBLIC SAFETY OFFICE GENERAL SANTOS CITY | CHECKED BY: LT. COL DOMINADOR PALGAN JR CHIEF, PNP TRAFFIC ENFORCEMENT UNIT, GSCPO | CHECKED BY: MYLEN S. GECOSALA ENGINEER IV | RECOMMENDED BY: RIZA MARIE T. PACHES ASSISTANT DEPARTMENT HEAD | SHEET NO.: 8 9 |
|--|---|--|--|---|--|---|--|----------------------|



LEGEND :

- Heavy Truck Routes
- Detour and Directional Signs
- Project Site



PREPARED BY:
VICENTE T. LAO CONSTRUCTION
Contractor

PROJECT NAME AND LOCATION:
GENERAL SANTOS CITY UNDERPASS/INTERCHANGES
(MABURAY-BULACONG ROAD AND DIGOS-MAKAR
ROAD INTERCHANGE) PACKAGE 1
GENERAL SANTOS CITY

SHEET CONTENTS:
**PROPOSED TRAFFIC MANAGEMENT
PLAN**



REPUBLIC OF THE PHILIPPINES
PUBLIC SAFETY OFFICE
GENERAL SANTOS CITY

CHECKED BY:
LT. COL DOMINADOR PALGAN JR
CHIEF, PNP TRAFFIC ENFORCEMENT UNIT, GSCPO

CHECKED BY:
MYLEN S. GECOSALA
ENGINEER IV

RECOMMENDED BY:
RIZA MARIE T. PACHES
ASSISTANT DEPARTMENT HEAD

SHEET NO.:
9
9