

Republic of the Philippines
DEPARTMENT OF PUBLIC WORKS & HIGHWAYS
REGIONAL OFFICE XIII
Butuan City, Agusan del Norte

ANNUAL PROCUREMENT PLAN (APP) FY 2018
CONSULTING SERVICES

Standard Coding (Proc/ Contract ID)	Procurement Project (Contract Name)	Implementing Unit/End-User Unit	Mode of Procurement	Schedule for Each Procurement Activity				Source of Funds	Estimated Budget (Php)			Remarks
				Advertisement/ Posting of IFB/REOI	Submission/ Opening of Bids	Notice of Award	Contract Signing		Total	MOOE	CO	
18CSN001	Pre Design Phase Consultancy for Surigao-Agusan West Coastal Road, Surigao del Norte	Planning & Design Division	Public Bidding	8/24/2017	9/29/2017	10/10/2017	10/16/2017	GAA FY 2017	2,100,000.00		2,100,000.00	Topographic Survey and Preliminary Design Phase for Roads and Drainage
18CSN002	Pre Design Phase Consultancy for Lianga Bypass Road(SDCR Alternate Route), Surigao del Sur	Planning & Design Division	Public Bidding	8/24/2017	9/29/2017	10/10/2017	10/16/2017	GAA FY 2017	828,750.00		828,750.00	Topographic Survey and Preliminary Design Phase for Roads and Drainage
18CSN003	Pre Design Phase Consultancy for Madrid Bypass Road(SDCR Alternate Road), Surigao del Sur	Planning & Design Division	Public Bidding	8/24/2017	9/29/2017	10/10/2017	10/16/2017	GAA FY 2017	300,000.00		300,000.00	Topographic Survey and Preliminary Design Phase for Roads and Drainage
18CSN004	Pre Design Phase Consultancy for Marihatag Bypass Road (SDCR Alternate Route), Surigao del Sur	Planning & Design Division	Public Bidding	8/24/2017	9/29/2017	10/10/2017	10/16/2017	GAA FY 2017	255,000.00		255,000.00	Topographic Survey and Preliminary Design Phase for Roads and Drainage
18CSN005	Pre Design Phase Consultancy for Butuan City-Pianing-Tandag Road, Surigao del Sur	Planning & Design Division	Public Bidding	8/24/2017	9/29/2017	10/10/2017	10/16/2017	GAA FY 2017	2,640,000.00		2,640,000.00	Topographic Survey and Preliminary Design Phase for Roads and Drainagewith Satellite Imagery
18CSN006	Pre Design Phase Consultancy for Cabadbaran-Putting Bato-Lanusa Road, Surigao del Sur	Planning & Design Division	Public Bidding	8/24/2017	9/29/2017	10/10/2017	10/16/2017	GAA FY 2017	2,280,000.00		2,280,000.00	Topographic Survey and Preliminary Design Phase for Roads and Drainage with Satellite Imagery
18CSN007	Pre Design Phase Consultancy for Rosario-Marfil-Tagbina Rod., Surigao del Sur, Surigao del Sur	Planning & Design Division	Public Bidding	8/24/2017	9/29/2017	10/10/2017	10/16/2017	GAA FY 2017	680,000.00		680,000.00	Topographic Survey and Preliminary Design Phase for Roads and Drainage
18CSN008	Pre Design Phase Consultancy for Rosario-Marfil-Tagbina Rd., Agusan del Sur, Agusan del Sur	Planning & Design Division	Public Bidding	8/24/2017	9/29/2017	10/10/2017	10/16/2017	GAA FY 2017	1,398,250.00		1,398,250.00	Topographic Survey and Preliminary Design Phase for Roads and Drainage with Satellite Imagery
18CSN009	Pre Design Phase Consultancy for Butuan City-Pianing- Tandag Road, Agusan del Sur	Planning & Design Division	Public Bidding	8/24/2017	9/29/2017	10/10/2017	10/16/2017	GAA FY 2017	848,400.00		848,400.00	Topographic Survey and Preliminary Design Phase for Roads and Drainage with Satellite Imagery

ANNUAL PROCUREMENT PLAN (APP) FY 2018
CONSULTING SERVICES

Standard Coding (Proc/ Contract ID)	Procurement Project (Contract Name)	Implementing Unit/End-User Unit	Mode of Procurement	Schedule for Each Procurement Activity				Source of Funds	Estimated Budget (PhP)			Remarks
				Advertisement/ Posting of IB/REOI	Submission/ Opening of Bids	Notice of Award	Contract Signing		Total	MOOE	CO	
18CSN010	Pre Design Phase Consultancy for Cabadbaran- Putting Bato- Lanuza Road, Agusan del Norte	Planning & Design Division	Public Bidding	8/24/2017	9/29/2017	10/10/2017	10/16/2017	GAA FY 2017	1,800,000.00		1,800,000.00	Topographic Survey and Preliminary Design Phase for Roads and Drainage with Satellite Imagery
18CSN011	Pre Design Phase Consultancy for NRJ- Dumagnon- Enchanted River-Baculin Road leading to Enchanted River, Talisay, Hinatuan, Surigao del Sur	Planning & Design Division	Public Bidding	8/24/2017	9/29/2017	10/10/2017	10/16/2017	GAA FY 2017	876,000.00		876,000.00	Topographic Survey and Preliminary Design Phase for Roads and Drainage
18CSN012	Pre Design Phase Consultancy for Construction of San Francisco (NRJ Hubang Sta Ana-San Isidro) Bypass Road including Bridge and viaduct	Planning & Design Division	Public Bidding	8/24/2017	9/29/2017	10/10/2017	10/16/2017	GAA FY 2017	1,129,300.00		1,129,300.00	Topographic Survey, Hydraulic Survey and Preliminary Design Phase (Roads, Bridge and Drainage)
18CSN013	Pre Design Phase Consultancy for Construction of NRJ Brgy. 1- Managbay-Alegria Diversion Road	Planning & Design Division	Public Bidding	8/24/2017	9/29/2017	10/10/2017	10/16/2017	GAA FY 2017	661,795.00		661,795.00	Topographic Survey, Hydraulic Survey and Preliminary Design Phase (Roads, Bridge and Drainage)
18CSN014	Pre Design Phase Consultancy for Construction of Lanuza Bypass Road (SDCR Alternate Route)	Planning & Design Division	Public Bidding	8/24/2017	9/29/2017	10/10/2017	10/16/2017	GAA FY 2017	141,100.00		141,100.00	Topographic Survey and Preliminary Design Phase for Roads and Drainage
18CSN015	Pre Design Phase Consultancy for Construction of Tagongon- Sta. Maria- Sta. Juana- Maputi- Dreamland- Bingcongan- San Roque Bypass Road	Planning & Design Division	Public Bidding	8/24/2017	9/29/2017	10/10/2017	10/16/2017	GAA FY 2017	2,188,750.00		2,188,750.00	Topographic Survey, Hydraulic Survey and Preliminary Design Phase (Roads, Bridge and Drainage)
18CSN016	Pre Design Phase Consultancy for Barobo Bypass Road, Barobo, Surigao del Sur	Planning & Design Division	Public Bidding	8/24/2017	9/29/2017	10/10/2017	10/16/2017	GAA FY 2017	242,505.00		242,505.00	Topographic Survey and Preliminary Design Phase for Roads and Drainage
18CSN0017	Sub-Surface Exploration for the Project, Construction of By-pass and Diversion roads, Surigao-Agusan West Coastal Road, Package A including ROW and Bridge, Agusan del Norte, Caasinan Bridge	Planning & Design Division	Public Bidding	9/6/2017	10/11/2017	10/17/2017	10/21/2017	GAA FY 2017	720,000.00		720,000.00	Sub-Surface Exploration
18CSN0018	Sub-Surface Exploration for the Project, Replacement of Permanent Weak Bridges, Cabadbaran Br. (B00843MN) along Daang Maharlika (Surigao-Agusan Section)	Planning & Design Division	Public Bidding	9/6/2017	10/11/2017	10/17/2017	10/21/2017	GAA FY 2017	1,260,000.00		1,260,000.00	Sub-Surface Exploration

ANNUAL PROCUREMENT PLAN (APP) FY 2018

CONSULTING SERVICES

Standard Coding (Proc/ Contract ID)	Procurement Project (Contract Name)	Implementing Unit/End-User Unit	Mode of Procurement	Schedule for Each Procurement Activity				Source of Funds	Estimated Budget (PhP)			Remarks
				Advertisement/ Posting of IB/REOI	Submission/ Opening of Bids	Notice of Award	Contract Signing		Total	MOOE	CO	Brief Description of Program/Project
18CSN0019	Sub-Surface Exploration for the Project, Widening of Permanent Bridges, Bangonay Br. (B00833MN) along Danng Maharlika (Surigao-Agusan Section)	Planning & Design Division	Public Bidding	9/6/2017	10/11/2017	10/17/2017	10/21/2017	GAA FY 2017	1,800,000.00		1,800,000.00	Sub-Surface Exploration
18CSN0020	Sub-Surface Exploration for the Project, Construction/Improvement of Access roads leading to sea ports Nasipit-Buenavista-Masao Port Coastal Road, including bridge, Agusan del Norte	Planning & Design Division	Public Bidding	9/6/2017	10/11/2017	10/17/2017	10/21/2017	GAA FY 2017	1,260,000.00		1,260,000.00	Sub-Surface Exploration
18CSN0021	Sub-Surface Exploration for the Project, Construction/Improvement of Access Roads leading to Trades, Industries and Economic Zone Nasipit-Buenavista-Masao Port Coastal Road, including bridge, Agusan del Norte, NANIE SEZ Bridge	Planning & Design Division	Public Bidding	9/6/2017	10/11/2017	10/17/2017	10/21/2017	GAA FY 2017	360,000.00		360,000.00	Sub-Surface Exploration
18CSN0022	Sub-Surface Exploration for the Project, Widening of Permanent bridges Andanan Br. (B00900MN) along Danng Maharlika (Agusan-Davao Section)	Planning & Design Division	Public Bidding	9/7/2017	10/12/2017	10/18/2017	10/21/2017	GAA FY 2017	1,440,000.00		1,440,000.00	Sub-Surface Exploration
18CSN0023	Sub-Surface Exploration for the Project, Widening of Permanent bridges Simulao Br. (B00928MN) along Daang Maharlika (Agusan-Davao Sect)	Planning & Design Division	Public Bidding	9/7/2017	10/12/2017	10/18/2017	10/21/2017	GAA FY 2017	720,000.00		720,000.00	Sub-Surface Exploration
18CSN0024	Sub-Surface Exploration for the project, Construction of By-pass and Diversion Roads NRJ Daang Maharlika (Taguibo-Section)- Masao Port (Banza-Maug Section) incl. Bridge, Package 3, Butuan City, Lumbocan Bridge	Planning & Design Division	Public Bidding	9/7/2017	10/12/2017	10/18/2017	10/21/2017	GAA FY 2017	720,000.00		720,000.00	Sub-Surface Exploration
18CSN0025	Sub-Surface Exploration or the Project, Construction/Improvement of Access roads leading to Declared Tourism Destinations Poblacion-Mapaso Road leading to Mapaso Hot and cold springs, incl. br. Brgy. La paz Santiago, Agusan del Norte, Mapaso Bridge	Planning & Design Division	Public Bidding	9/7/2017	10/12/2017	10/18/2017	10/21/2017	GAA FY 2017	900,000.00		900,000.00	Sub-Surface Exploration

ANNUAL PROCUREMENT PLAN (APP) FY 2018

CONSULTING SERVICES

Standard Coding (Proc/ Contract ID)	Procurement Project (Contract Name)	Implementing Unit/End-User Unit	Mode of Procurement	Schedule for Each Procurement Activity				Source of Funds	Estimated Budget (PhP)			Remarks Brief Description of Program/Project
				Advertisement/ Posting of IB/REOI	Submission/ Opening of Bids	Notice of Award	Contract Signing		Total	MOOE	CO	
18CSN0026	Sub-Surface Exploration for the Project, Construction of Butuan City Revetment along Agusan Rivr, Urduja Section, Butuan City	Planning & Design Division	Public Bidding	9/7/2017	10/12/2017	10/18/2017	10/21/2017	GAA FY 2017	360,000.00		360,000.00	Sub-Surface Exploration
18CSN0027	Sub-Surface Exploration for the Project, Construction of Lower Agusan River Bank Protection, Urduja-PPA Section, Butuan City, Agusan del Norte	Planning & Design Division	Public Bidding	9/8/2017	10/12/2017	10/18/2017	10/22/2017	GAA FY 2017	360,000.00		360,000.00	Sub-Surface Exploration
18CSN0028	Sub-Surface Exploration for the Project, Rechanneling and Restoration of Waterways of Taguibo River Downstream, Butuan City, Agusan del Norte	Planning & Design Division	Public Bidding	9/8/2017	10/12/2017	10/18/2017	10/22/2017	GAA FY 2017	540,000.00		540,000.00	Sub-Surface Exploration
18CSN0029	Sub-Surface Exploration for the Project, Rechanneling of East Bank- Cut Off Channel Downstream to Banza River, Butuan City, Agusan del Norte	Planning & Design Division	Public Bidding	9/8/2017	10/12/2017	10/18/2017	10/22/2017	GAA FY 2017	720,000.00		720,000.00	Sub-Surface Exploration
18CSN0030	Sub-Surface Exploration for the Project, Rehabilitation/Reconstruction of Roads with Slips, Slope Collapse and Landslide, NRJ Bah-Bah-Talacogon Rd-K1294+109-K1294+180, K1294+241-K1294+286, K1294+344- K1294+389, K1294+515-K1294+565, K1294+800- K1294+820, K1294+870- K1294+910	Planning & Design Division	Public Bidding	9/8/2017	10/12/2017	10/18/2017	10/22/2017	GAA FY 2017	1,080,000.00		1,080,000.00	Sub-Surface Exploration
18CSN0031	Sub-Surface Exploration for the Project, Rehabilitation/Reconstruction of Roads with Slips, Slope Collapse and Landslide, Surigao- Davao Coastal Rd- K1209+731.5-K1290+844.5	Planning & Design Division	Public Bidding	9/11/2017	10/13/2017	10/19/2017	10/23/2017	GAA FY 2017	360,000.00		360,000.00	Sub-Surface Exploration
18CSN0032	Sub-Surface Exploration for the Project, Rehabilitation/Reconstruction of Roads with Slips, Slope Collapse and Landslide, Surigao- Davao Coastal Rd- K121+000-K1210+096	Planning & Design Division	Public Bidding	9/11/2017	10/13/2017	10/19/2017	10/23/2017	GAA FY 2017	360,000.00		360,000.00	Sub-Surface Exploration
18CSN0033	Sub-Surface Exploration for the Project, Rehabilitation/Reconstruction of Roads with Slips, Slope Collapse and Landslide, Jct. Osmeña- Pilar Rd- K0019+900- K0020+480	Planning & Design Division	Public Bidding	9/11/2017	10/13/2017	10/19/2017	10/23/2017	GAA FY 2017	540,000.00		540,000.00	Sub-Surface Exploration

ANNUAL PROCUREMENT PLAN (APP) FY 2018

CONSULTING SERVICES

Standard Coding (Proc/ Contract ID)	Procurement Project (Contract Name)	Implementing Unit/End-User Unit	Mode of Procurement	Schedule for Each Procurement Activity				Source of Funds	Estimated Budget (PhP)			Remarks
				Advertisement/ Posting of IFB/REOI	Submission/ Opening of Bids	Notice of Award	Contract Signing		Total	MOOE	CO	Brief Description of Program/Project
18CSN0042	Topographic & Hydrographic Survey for the Project, Construction of By-pass and Diversion Roads NRJ Daang Maharlika (Taguibo-Section)-Masao Port (Banza-Maug Section) incl. Bridge,	Planning & Design Division	Public Bidding	9/7/2017	10/12/2017	10/18/2017	10/21/2017	GAA FY 2017	380,000.00		380,000.00	Topographic & Hydrographic Survey
18CSN0043	Topographic & Hydrographic Survey for the Project, Construction/Improvement of Access Roads leading to Declared Tourism Destinations Poblacion- Mapaso Road leading to Mapaso Hot and	Planning & Design Division	Public Bidding	9/7/2017	10/12/2017	10/18/2017	10/21/2017	GAA FY 2017	720,000.00		720,000.00	Topographic & Hydrographic Survey
18CSN0044	Pre Design Phase Consultancy for NRJ Brgy. Managbay-Alegria Diversion Rd.	Planning & Design Division	Public Bidding	3/8/2018	4/14/2018	4/24/2018	4/30/2018	GAA FY 2018	1,500,000.00		1,500,000.00	Topographic & Hydrographic Survey
18CSN0045	Pre Design Phase Consultancy for NRJ Daang Maharlika (Taguibo Section) Masao Port	Planning & Design Division	Public Bidding	3/8/2018	4/13/2018	4/24/2018	4/30/2018	GAA FY 2018	10,078,800.00		10,078,800.00	Topographic & Hydrographic Survey
18CSN0046	Pre Design Phase Consultancy for Tago Lapaz Road (SDCR Alternate Road), Surigao del Sur	Planning & Design Division	Public Bidding	3/8/2018	4/13/2018	4/24/2018	4/30/2018	GAA FY 2018	300,000.00		300,000.00	Topographic & Hydrographic Survey
18CSN0047	Pre Design Phase Consultancy for NRJ-SDCR- San Isidro- Quezon- Tandag Airport Bypass Rd. Surigao del Sur 1st Ld	Planning & Design Division	Public Bidding	3/8/2018	4/13/2018	4/24/2018	4/30/2018	GAA FY 2018	60,000.00		60,000.00	Topographic & Hydrographic Survey
18CSN0048	Pre Design Phase Consultancy for Bypass Road at Bislig City- San Isidro- San Antonio- San Jose, Surigao del Sur 2nd Ld	Planning & Design Division	Public Bidding	3/8/2018	4/13/2018	4/24/2018	4/30/2018	GAA FY 2018	300,000.00			Topographic & Hydrographic Survey
18CSN0049	Pre Design Phase Consultancy for Talacogon Bypass Road Agusan del Sur 1st Ld	Planning & Design Division	Public Bidding	3/15/2018	4/20/2018	5/1/2018	5/7/2018	GAA FY 2018	3,120,000.00		3,120,000.00	Topographic & Hydrographic Survey
18CSN0050	Pre Design Phase Consultancy for Daang Maharlika (Alternate Route) NRJ- Mayor Democrito D. Plaza II Ave. Las Nieves- Sibagat, Agusan del Sur 1st Ld	Planning & Design Division	Public Bidding	3/15/2018	4/20/2018	5/1/2018	5/7/2018	GAA FY 2018	1,650,000.00	MOOE	1,650,000.00	Topographic & Hydrographic Survey

**ANNUAL PROCUREMENT PLAN (APP) FY 2018
CONSULTING SERVICES**

Standard Coding (Proc/Contract ID)	Procurement Project (Contract Name)	Implementing Unit/End-User Unit	Mode of Procurement	Schedule for Each Procurement Activity				Source of Funds	Estimated Budget (PhP)			Remarks Brief Description of Program/Project
				Advertisement/ Posting of IIB/REOI	Submission/ Opening of Bids	Notice of Award	Contract Signing		Total	MOOE	CO	
18CSN0051	Pre Design Phase Consultancy for Sta Josefa-Awao-Comval Road,	Planning & Design Division	Public Bidding	3/15/2018	4/20/2018	5/1/2018	5/7/2018	GAA FY 2018	170,000.00		170,000.00	Topographic & Hydrographic Survey
18CSN052	Pre Design Phase Consultancy for Flyover along Butuan City- Cagayan de Oro- Iligan Road (R. Calo St. J. Rosales Ave. Section)	Planning & Design Division	Public Bidding	3/15/2018	4/20/2018	5/1/2018	5/7/2018	GAA FY 2018	848,400.00		848,400.00	Topographic & Hydrographic Survey
18CSN053	Pre Design Phase Consultancy for Cantilan-Madrid Diversion Road (SDCR Alternate Route Surigao del Sur 1st Ld)	Planning & Design Division	Public Bidding	3/15/2018	4/20/2018	5/1/2018	5/7/2018	GAA FY 2018	1,500,000.00		1,500,000.00	Topographic & Hydrographic Survey
18CSN054	Pre Design Phase Consultancy for Butuan City West Diversion Road (NRJ BCIR- Pinamanculan- Ambago Section) incl. Bridge and Viaduct), Butuan City, Agusan del Norte	Planning & Design Division	Public Bidding	3/15/2018	4/20/2018	5/1/2018	5/7/2018	GAA FY 2018	9,782,800.00		9,782,800.00	Topographic & Hydrographic Survey
18CSN055	Pre Design Phase Consultancy for Butuan City West Diversion Road (Langihan Section), Butuan City, Agusan del Norte	Planning & Design Division	Public Bidding	3/18/2018	4/23/2018	5/4/2018	5/10/2018	GAA FY 2018	665,400.00		665,400.00	Topographic & Hydrographic Survey
18CSN056	Pre Design Phase Consultancy for Butuan City West Diversion Road (Obrero Section) Magsaysay 4th Bridge and Viaduct, Butuan City, Agusan del Norte	Planning & Design Division	Public Bidding	3/18/2018	4/23/2018	5/4/2018	5/10/2018	GAA FY 2018	25,200,000.00		25,200,000.00	Topographic & Hydrographic Survey
18CSN057	Pre Design Phase Consultancy for Radial Road (NRJ BCIR- NRJ Mayor Democrito D. Plaza II Ave.), Butuan City, Agusan del Norte	Planning & Design Division	Public Bidding	3/18/2018	4/23/2018	5/4/2018	5/10/2018	GAA FY 2018	272,000.00		272,000.00	Topographic & Hydrographic Survey

ANNUAL PROCUREMENT PLAN (APP) FY 2018

CONSULTING SERVICES


Standard Coding (Proc/ Contract ID)	Procurement Project (Contract Name)	Implementing Unit/End-User Unit	Mode of Procurement	Schedule for Each Procurement Activity				Source of Funds	Estimated Budget (PhP)			Remarks Brief Description of Program/Project
				Advertisement/ Posting of IFB/REOI	Submission/ Opening of Bids	Notice of Award	Contract Signing		Total	MOOE	CO	
18CSN0034	Sub-Surface Exploration for the Project, Rehabilitation/Reconstruction of Roads with Slips, Slope Collapse and Landslide, Socorro- Nueva Estrella- Brgy. Pamosaingan Rd- K0000+200- K0000+400	Planning & Design Division	Public Bidding	9/11/2017	10/13/2017	10/19/2017	10/23/2017	GAA FY 2017	540,000.00		540,000.00	Sub-Surface Exploration
18CSN0035	Topographic & Hydrographic Survey for the Road Project, Construction of By-pass and Diversion roads, Surigao-Agusan West Coastal Road, Package A including ROW and Bridge, Agusan del Norte	Planning & Design Division	Public Bidding	9/6/2017	10/11/2017	10/17/2017	10/21/2017	GAA FY 2017	310,000.00		310,000.00	Topographic & Hydrographic Survey
18CSN0036	Topographic & Hydrographic Survey for the Project, Replacement of Permanent Weak Bridges, Cabadbaran Br. (B00843MN) along Daang Maharlika (Surigao-Agusan Section)	Planning & Design Division	Public Bidding	9/6/2017	10/11/2017	10/17/2017	10/21/2017	GAA FY 2017	1,220,000.00		1,220,000.00	Topographic & Hydrographic Survey
18CSN0037	Topographic & Hydrographic Survey for the Project, Widening of Permanent Bridges, Bangonay Br. (B00833MN) along Daang Maharlika (Surigao-Agusan Section)	Planning & Design Division	Public Bidding	9/6/2017	10/11/2017	10/17/2017	10/21/2017	GAA FY 2017	730,000.00		730,000.00	Topographic & Hydrographic Survey
18CSN0038	Topographic & Hydrographic Survey for the Project, Construction/Improvement of Access roads leading to sea ports Nasipit-Buenavista-Masao Port Coastal Road, including bridge, Agusan del Norte	Planning & Design Division	Public Bidding	9/6/2017	10/11/2017	10/17/2017	10/21/2017	GAA FY 2017	1,130,000.00		1,130,000.00	Topographic & Hydrographic Survey
18CSN0039	Topographic & Hydrographic Survey for the Project, Construction/Improvement of Access Roads leasing to Trades, Industries and Economic Zone Nasipit-Buenavista-Masao Port	Planning & Design Division	Public Bidding	9/6/2017	10/11/2017	10/17/2017	10/21/2017	GAA FY 2017	83,000.00		83,000.00	Topographic & Hydrographic Survey
18CSN0040	Topographic & Hydrographic Survey for the Project, Widening of Permanent bridges Andanan Br. (B00900MN) along Daang Maharlika (Agusan-Davao Section)	Planning & Design Division	Public Bidding	9/7/2017	10/12/2017	10/18/2017	10/21/2017	GAA FY 2017	840,000.00		840,000.00	Topographic & Hydrographic Survey
18CSN0041	Topographic & Hydrographic Survey for the Project, Widening of Permanent bridges Simulao Br. (B00928MN) along Daang Maharlika (Agusan-Davao Sect)	Planning & Design Division	Public Bidding	9/7/2017	10/12/2017	10/18/2017	10/21/2017	GAA FY 2017	520,000.00		520,000.00	Topographic & Hydrographic Survey

ANNUAL PROCUREMENT PLAN (APP) FY 2018

CONSULTING SERVICES

Standard Coding (Proc/Contract ID)	Procurement Project (Contract Name)	Implementing Unit/End-User Unit	Mode of Procurement	Schedule for Each Procurement Activity				Source of Funds	Estimated Budget (Php)			Remarks
				Advertisement/Posting of IB/REOI	Submission/Opening of Bids	Notice of Award	Contract Signing		Total	MOOE	CO	Brief Description of Program/Project
18CSN058	Pre Design Phase Consultancy for Construction of Bridge, Pilar- Sta. Cruz Bypass Bridge, Pilar, Surigao del Norte	Planning & Design Division	Public Bidding	3/18/2018	4/23/2018	5/4/2018	5/10/2018	GAA FY 2018	18,964,000.00		18,964,000.00	Topographic & Hydrographic Survey
18CSN059	Pre Design Phase Consultancy for Construction of Bridge, Pilar- Sta. Cruz Bypass Bridge, Pilar, Surigao del Norte	Planning & Design Division	Public Bidding	3/18/2018	4/23/2018	5/4/2018	5/10/2018	GAA FY 2018	1,279,200.00		1,279,200.00	Topographic & Hydrographic Survey
18CSN060	Pre Design Phase Consultancy for Construction of Roads, Pilar- Sta. Cruz Bypass Roads, incl. Bridges, Pilar, Surigao del Norte	Planning & Design Division	Public Bidding	3/18/2018	4/23/2018	5/4/2018	5/10/2018	GAA FY 2018	1,279,200.00		1,279,200.00	Topographic & Hydrographic Survey
18CSN061	Pre Design Phase Consultancy for Pacifico-Tigaso Bypass Bridge, San Isidro, Surigao del Norte	Planning & Design Division	Public Bidding	3/18/2018	4/23/2018	5/4/2018	5/10/2018	GAA FY 2018	3,153,500.00		3,153,500.00	Topographic & Hydrographic Survey
18CSN062	Pre Design Phase Consultancy for Asuncion-San Isidro-Laak-Veruela Rd. Sinobong- Sta. Emelia Rd. incl. Bridge	Planning & Design Division	Public Bidding	3/18/2018	4/23/2018	5/4/2018	5/10/2018	GAA FY 2018	1,850,000.00		1,850,000.00	Topographic & Hydrographic Survey


Prepared by:


ORMIL D. GO
Attorney IV

Head, BAC Secretariat


1/24/18
Date

Recommended by:


NOMER ABEL P. CANLAS
Assistant Regional Director
BAC Chairman

1/24/18
Date

Approved by:


POL M. DELOS SANTOS
OIC Regional Director

1/24/18
Date