




Republic of the Philippines
DEPARTMENT OF PUBLIC WORKS AND HIGHWAYS
Misamis Occidental 1st DEO
OFFICE OF THE DISTRICT ENGINEER
Oroquieta City

**ANNUAL PROCUREMENT PLAN (APP) for CY 2020 - GOODS
(Final)**


1 of 2

Code (PAP)	Procurement Program/Project	PMO/End-User	Is this an Early Procurement Activity? (Yes/No)	Mode of Procurement	Schedule for Each Procurement Activity				Source of Funds	Estimated Budget (Php)			Remarks
					Advertisement/ Posting of IB/REI	Submission/ Opening of Bids	Notice of Award	Contract Signing		Total	MOOE	CO	
	CONTRACT ID: 20GKI0050 (Public Bidding) Procurement of Fiber Glass Kayak, Full Body Safety Belt Aerial Work Harness, Escape Rope Ladder and Other Items for use in the Conduct of Bridge Inspection, Misamis Occidental 1st DEO.	Planning Section	No	Public Bidding	09/17/2020 to 10/08/2020	11/03/2020	11/19/2020	12/01/2020	SR2020-06-005458	138,020.00	-	138,020.00	Fiber Glass Kayak, Full Body Safety Belt Aerial Work Harness, Escape Rope Ladder and Other Items
	CONTRACT ID: 20GKI0051 (Public Bidding) Purchase of Various EPSON WF-C869R Ink Packs for use in the Planning and Design Section Printer DPWH - Misamis Occidental 1st DEO.	Planning Section	No	Public Bidding	09/17/2020 to 10/08/2020	11/03/2020	11/19/2020	12/01/2020	SR2020-03-004413	221,000.00	-	221,000.00	Various EPSON WF-C869R Ink Packs
	CONTRACT ID: 20GKI0052 (Public Bidding) Procurement of Survey/Mountain Shoes for use in the Conduct of Road Condition Survey DPWH - Misamis Occidental 1st DEO.	Planning Section	No	Public Bidding	09/17/2020 to 10/08/2020	11/03/2020	11/19/2020	12/01/2020	SR2020-06-005288	238,500.00	-	238,500.00	Survey / Mountain Shoes
	CONTRACT ID: 20GKI0053 (Public Bidding) Procurement of Trip Meter (GPS & GLONASS Enabled) and Laser Range Finder with Bluetooth for use in the Conduct of Road Condition Survey, DPWH - Misamis Occidental 1st DEO.	Planning Section	No	Public Bidding	09/17/2020 to 10/08/2020	11/03/2020	11/19/2020	12/01/2020	SR2020-05-005288	134,000.00	-	134,000.00	Trip Meter (GPS & GLONASS Enabled) and Laser Range Finder


Prepared by:


GEORGIE L. RUELAN
Engineer III
Head, BAC secretariat

Recommending Approval:


REY M. ROA
Engineer III
BAC Chairman

Approved by:


ANA L. M. MANZANO, DM, AER
OIC - District Engineer