

JUL 19 2024
MEMORANDUM

DEPARTMENT OF PUBLIC WORKS AND HIGHWAYS
OFFICE OF THE SECRETARY
Bonifacio Drive, Port Area, Manila



MSC-5670

FOR : **MANUEL M. BONOAN**
Secretary
This Department

This has reference to the herein Memorandum dated May 7, 2024 of **DPWH Regional Director EDGAR B. TABACON, CESO IV, DPWH Region VIII** endorsing the request for the approval of the **Modification** of **MARK ANTHONY M. ALEJO, ASEAN Eng., District Engineer, Leyte 1st District Engineering Office, Pawing, Palo, Leyte**, of the project under FY 2023 General Appropriation Act (GAA), to wit:

As per GAA/Original			As Modified		
Project Description					
UACS No. 310203100865000 Project ID: P00800214VS OO1: Ensure Safe and Reliable National Road System Network Development – Road Widening – Tertiary Roads Tacloban-Baybay South Rd (Tanauan Sect) - K0921 + (-108.87) - K0921 + 356.69, K0921 + (-697) - K0921 + (-132)			OO1: Ensure Safe and Reliable National Road System Network Development – Road Widening – Tertiary Roads Tacloban-Baybay South Rd (Tanauan Sect) - K0921 + (-697) - K0921 + (-132)		
Physical Target	Unit Cost	Allocation	Physical Target	Unit Cost	Estimated Cost
CW1- Road Widening, 2.061 lane km	P 11,495,623.48/ lane km	P 23,692,480.00	CW1- Road Widening, 1.130 lane km	P 11,688,247.05/ lane km	P 13,207,719.17
			CW2 – Construction of Drainage along Road, 174 lineal meters	P 60,257.25/ lineal meters	P 10,484,760.82
EAO		P 483,520.00	EAO		P 483,520.00
Total:		P 24,176,000.00	Total:		P 24,176,000.00


Justifications provided by the requesting Implementing Office:

- Adjustment in station limits to prioritize section that is not affected by RROW Problem. This road section is along the Municipal Town of Tanauan in wherein the Residential, Commercial and Municipal buildings are already established within the RROW limit.
- Additional civil works needed due to Inclusion of drainage structures that is needed to manage the collection and conveyance of stormwater. This will protect the road from rain and flood damage, and help the water travel over the rivers and streams.
- Inclusion of Stone masonry for areas with high elevation to protect road widening from potential road slips and collapse. Increase in unit cost in the scope of works is the effect of the increasing prices of construction materials, copy attached is the Certificate of Reasonableness of Cost Estimate.
- Attached are the following supporting documents: Form for Evaluation of Modification Request (DPWH-QMSP-03-01 Rev 01); BP 202; Certificate of Availability of Funds; Approved Program of Works; Detailed Unit Price Analysis; Plan; Geotagged Photos; Certificate of Reasonableness of Cost Estimate; Straight Line Diagram; Detailed Engineering Design Plan and Location Map.




Having complied with all the documentary requirements under Department Order No. 23, Series of 2023 and other supplemental guidelines, we are respectfully requesting that the abovementioned project under FY 2024 GAA be modified.

For the Secretary's favorable consideration


NERIE D. BUENO, CESO III

Assistant Secretary for Regional Operations
in NCR, Region III, IV-A, IV-B, V, VI, VII and VIII

RECOMMENDING APPROVAL:

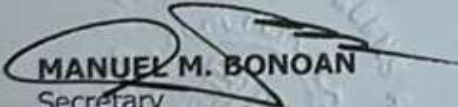

MARIA CATALINA E. CABRAL, Ph.D., CESO I

Undersecretary for Planning and
Public-Private Partnership Service


ROBERTO R. BERNARDO, CESO I

Undersecretary for Regional Operations
in NCR, Region III, IV-A, IV-B, V, VI, VII and VIII

APPROVED/~~DISAPPROVED~~:


MANUEL M. BONOAN
Secretary

3.3 KCS/NDB/RRB
Project ID: P00800214VS

Department of Public Works and Highways
Office of the Secretary



WIN4XY00325

ment
om RD