



Republic of the Philippines  
DEPARTMENT OF PUBLIC WORKS AND HIGHWAYS  
**OFFICE OF THE SECRETARY**  
Manila



MAY 31 2024

**MEMORANDUM**

**FOR :** **MANUEL M. BONOAN**  
Secretary  
This Department

This has reference to the herein memorandum dated April 29 2024 of **DPWH Regional Director EDGAR B. TABACON, CESO IV, DPWH Region VIII**, endorsing the request for the approval of the **Modification of Eusebio T. Culas, District Engineer, Leyte 5<sup>th</sup> District Engineering Office**, Baybay City, Leyte, of the project under FY 2024 General Appropriation Act (GAA), to wit;

As per GAA/Original			As Modified		
Project Description					
UACS No. 310201101444000 Project ID: P00800106VS  OO1: Ensure Safe and Reliable National Road System  Network Development - Road Widening - Primary Roads  Ormoc-Baybay-Southern Leyte Bdry Rd - K1053 + 114 - K1053 + 168, K1055 + 080 - K1055 + 693, K1055 + 772 - K1056 + 070, K1057 + 708 - K1058 + 100			OO1: Ensure Safe and Reliable National Road System  Network Development - Road Widening - Primary Roads  Ormoc-Baybay-Southern Leyte Bdry Rd - K1053+111-K1053+165 (R), K1055+107-K1055+684, K1055+768-K1056+052, K1056+052-K1056+070 (R), K1057+708-K1057+815 (L), K1057+815-K1057+945		
Physical Target	Unit Cost	Allocation	Physical Target	Unit Cost	Estimated Cost
CW1- Road Widening: 2.508 lane km	P 17,137,105.26 /Lane km	P 42,979,860.00	CW1- Road Widening: 2.087 lane km	P 13,200,005.43/ Lane km <i>P 26.4 m/km</i>	P 27,548,411.34
			CW2- Construction of Road Slope Protection Structure: 2,084 square meters	P 4,570.363733/ Square meter	P 9,524,638.02
			CW3- Construction of Drainage Structure along Road: 552 lineal meters	P 10,700.74391/ Lineal meter	P 5,906,810.64
EAO		P 877,140.00	EAO		P 877,140.00
Total:		P 43,857,000.00	Total:		P 43,857,000.00

**JUSTIFICATIONS BASED ON THE ATTACHMENTS SUBMITTED BY THE IMPLEMENTING OFFICE:**

- After a thorough review of the Annual Infrastructure Program (AIP) based on the FY 2024 GAA, the physical target provided therein for the project is **2.508 lane km**. Whereas, the physical target based on the herein attached approved Program of Work (POW) is **2.087 lane km**.
- Actual station limit of widening gaps as verified on-site **K1053 + 114 - K1053 + 168, K1055 + 080 - K1055 + 693, K1055 + 772 - K1056 + 070, K1057 + 708 - K1058 + 100 to K1053+111-K1053+165 (R), K1055+768-K1056+052, K1056+052-K1056+070 (R), K1057+708-K1057+815 (L), K1057+815-K1057+945**. Instead of K1055 + 080, **K1055+107** is the actual end of the widening project funded on the FY 2022 GAA, needs modification to reflect the exact station limits.
- Project component for the CW2- Construction of Road Slope Protection Structure and CW3-Construction of Drainage Canal along road (lined canal) were added in the project to address flooding in the area and to prevent future damage to the widened road.


Attached are the following supporting documents: Approved Program of Works (POW), Detailed Engineering Design (DED), Certificate of Availability of Funds (CAF), Geotagged Photos, SLD & GIS Map.

*Handwritten signature*




Having complied with all the documentary requirements under Department Order No. 23, series of 2023 and other supplemental guidelines, we are respectfully requesting that the abovementioned project under FY 2024 GAA be modified.


For the Secretary's favorable consideration

  
**NERIE D. BUENO, CESO III**

Assistant Secretary for Regional Operations  
in NCR, Regions III, IV-A, IV-B, V, VI, VII and VIII

**RECOMMENDING APPROVAL:**

  
**MARIA CATALINA E. CABRAL, Ph.D., CESO I**  
Undersecretary for Planning and  
Public-Private Partnership Services

  
**ROBERTO R. BERNARDO, CESO I**  
Undersecretary for Regional Operations  
NCR, Regions III, IV-A, IV-B, V, VI, VII & VIII

**APPROVED/~~DISAPPROVED~~:**

  
**MANUEL M. BONOAN**  
Secretary

3.3 GJAN/NDB  
PROJECT ID: P00800106VS

Department of Public Works and Highways  
Office of the Secretary



WIN4XY00238