



Republic of the Philippines
DEPARTMENT OF PUBLIC WORKS AND HIGHWAYS
CENTRAL OFFICE
Manila



MEMORANDUM

FOR : **ROBERTO R. BERNARDO, CESO I**
Undersecretary for Regional Operations in NCR,
Regions III, IV-A, IV-B, V, VI, VII, and VIII

This refers to the Memorandum dated April 3, 2024 of **MELQUIADES H. STO. DOMINGO**, Assistant Regional Director – DPWH Regional Office III, endorsing the request of OIC-District Engineer **OSIAS A. SANTOS – DPWH Nueva Ecija 1st DEO**, for the approval of **Modification** of the project under the FY 2024 General Appropriations Act (GAA), to wit;

As per GAA/Original			As Modified		
Project Description					
UACS No. 300225101912000 Project ID: P00845998LZ					
CONVERGENCE AND SPECIAL SUPPORT PROGRAM - Basic Infrastructure Program (BIP) - BIP - Flood Mitigation Structures protecting Major/ Strategic Public Buildings/ Facilities			CONVERGENCE AND SPECIAL SUPPORT PROGRAM - Basic Infrastructure Program (BIP) - BIP - Flood Mitigation Structures protecting Major/ Strategic Public Buildings/ Facilities		
Construction of Flood Control Structure along Rio Chico River, Sta. 6+157.70 - Sta. 6+841.47, Brgy. Sto. Rosario Young, Zaragoza, Nueva Ecija			Construction of Flood Control Structure along Rio Chico River, Sta. 5+938.10 - Sta. 5+978.10, Brgy. Sto. Rosario Young, Zaragoza, Nueva Ecija		
Physical Target	Unit Cost (P'000)	Allocation (P'000)	Physical Target	Unit Cost (P'000)	Estimated Cost (P'000)
CW-1- Construction of Flood Mitigation Structure/ 40 lineal meters	P247.50/ Lineal meters	P 9,900.00	CW-1- Construction of Flood Mitigation Structure/ 40 lineal meters	P247.50/ Lineal meters	P 9,900.00
EAO	-	P100.00	EAO	-	P100.00
Total:		P10,000.00	Total:		P10,000.00
Justification based on the attachment of the District Engineering Office:					
<i>Use of Bill Sheet File</i>					
<ul style="list-style-type: none">Modification of project is requested due to the correction of station limits from Sta. 6+157.70 – Sta. 6+841.47 to Sta. 5+938.10 – Sta. 5+978.10 to coincide with the physical target which is 40 lineal meters. It is also based on actual site validation.The derived unit cost is based on the preliminary detailed engineering as per approved program of works and detailed unit price analysis.					
Attached are the following supporting documents.					
<ul style="list-style-type: none">Certificate of Availability of Funds, Program of Works, Detailed Unit Price Analysis, Geotagged Photos, GIS Map, and Detailed Engineering Design					

Rio Chico is a major river

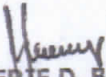
Or

Website: www.dpwh.gov.ph
Tel. No(s): 5304-3000/ (02) 165-02




Having complied with all the documentary requirements under Department Order No. 23, Series of 2023 and other supplemental guidelines, we are respectfully requesting that the abovementioned project under FY 2024 GAA be modified.

For the Undersecretary's favorable consideration.



NERIE D. BUENO, CESO III

Assistant Secretary for Regional Operations in NCR,
Regions III, IV-A, IV-B, V, VI, VII and VIII

RECOMMENDING APPROVAL:


MARIA CATALINA E. CABRAL, Ph.D., CESO I
Undersecretary for Planning and
Public-Private Partnership Service

APPROVED/DISAPPROVED:


ROBERTO R. BERNARDO, CESO I
Undersecretary for Regional Operations in NCR,
Regions III, IV-A, IV-B, V, VI, VII, and VIII

3.3 CAVM/NDB
Project ID: P00845998L2